



21st May 2024

Tom Hogan
Planning Section
C.C.C.
Ennis.


To Whom it concerns,

My field in Church St Corfin is zoned residential but I'm farming this field and drawing farm payments. I have no plans to build on this land.

Documentation & maps enclosed.

Enclosed is a letter received by me from your office. But I see on RZLT web-site and I quote
"handowners may request a change in zoning of their land by 31st May 2024."

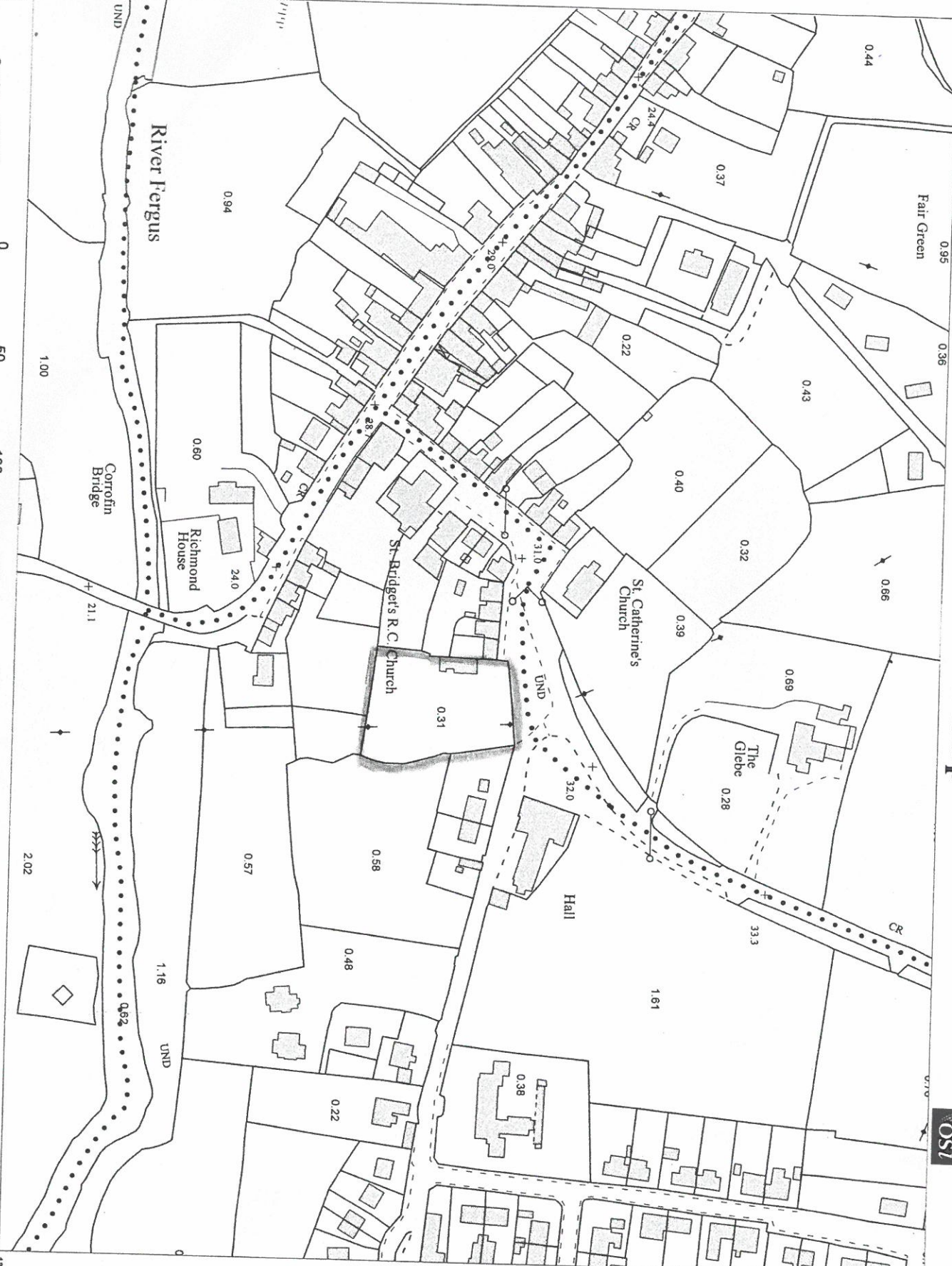
Sincerely yours



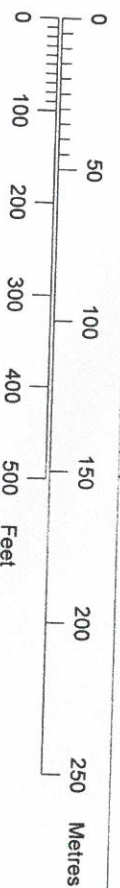
DESCRIPTION

MAP SHEETS

1:2500
4088-A



Scale:- 1:2,500
Scala:- 1:2,500



Plot Ref. No. 360638_1_4
Plot Date 30-MAY-2006



Arna iitheamh agus ara n-éireadh ag Suidheacháin
Ordnála Éireann, Páirc an Rinnúisce,
Balla Átha Cliath 8, Éire.
Compiled and published by Ordnance Survey
Ireland, Phoenix Park, Dublin 8, Ireland.

Statseon atáirgeach neamhdéantúire oideacháir
Suidheacháin Ordnála Éireann agus
Liamas na hÉireann.
Úsáid a dhéanadh le h-éireadh Ordnála Éireann
Suidheacháin agus an t-Éireann a dhéanadh
copyright.

Cach ceard ar comhair. Ní ceadúnach nó chead
den t-éireadh seo a dhéanadh, a eilint nó a
a thabairt in aon form nó ar aon bhealach ar
cuid le h-éireadh nó a dhéanadh ar aon bhealach.
All rights reserved. No part of this publication may
be copied, reproduced or transmitted in any form
or by any means without the prior written
permission of the copyright owners.

Ní thugann bualair, bealach nó ceadúnach a thabairt ar an
léarsa seo agus léarsa a dhéanadh.
The representation on the map of a road, track
or footpath is not evidence of the existence of
a right of way.

© Suidheacháin Ordnála Éireann, 2006
© Ordnance Survey Ireland, 2006



**An Roinn Talmhaíochta,
Bia agus Mara**
Department of Agriculture,
Food and the Marine

For Basic Payment Income Support for Sustainability, Areas
of Natural Constraint Scheme and other Area Based Scheme
purposes only
Year: 2024

Name: FLAN DAVOREN
ROXTON
COROPIN
CO. CLARE

Herd Nos: C1171125

Townland Code : C11722

Townland Name: KILVOYDAN

Parcel	Digitised	Eligible Hectare	Claimed
C1172200017	0.02	0	0
C1172200018	0.29	0.29	0.29

Ortho Used: VSCR LATEST_011110

All areas displayed above are in hectares


©Microsoft Corporation

Imagery Date: 29/03/2012
Unauthorized reproduction is not permitted.



C1171125

Page 3 of 4 Sat Dec 16 00:09:39 2023



Statement of Land Details

PLEASE NOTE:

This information can be used as a reference for your 2024 application. Please retain for your own records. Further details such as your claimed area are available on the Department's online system. Please do not submit this form as this is not an application form and it cannot be accepted as an application. You must apply Online in 2024 at www.agfood.ie.

1 Herd Number	2 Townland	3 Land Parcel Number <small>* indicates a Natura parcel # indicates ESFG parcel</small>	4 Commonage Fraction	5 Digitised Area (ha)	6 Eligible Area (ha)	7 ORL <small>O - Owned R - Rented-In L - Leased-In</small>	8 Parcel Use
C1171125	KILVOYDAN	C1172200018		0.29	0.29	O	Permanent Pasture