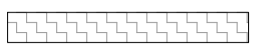



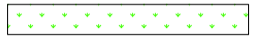

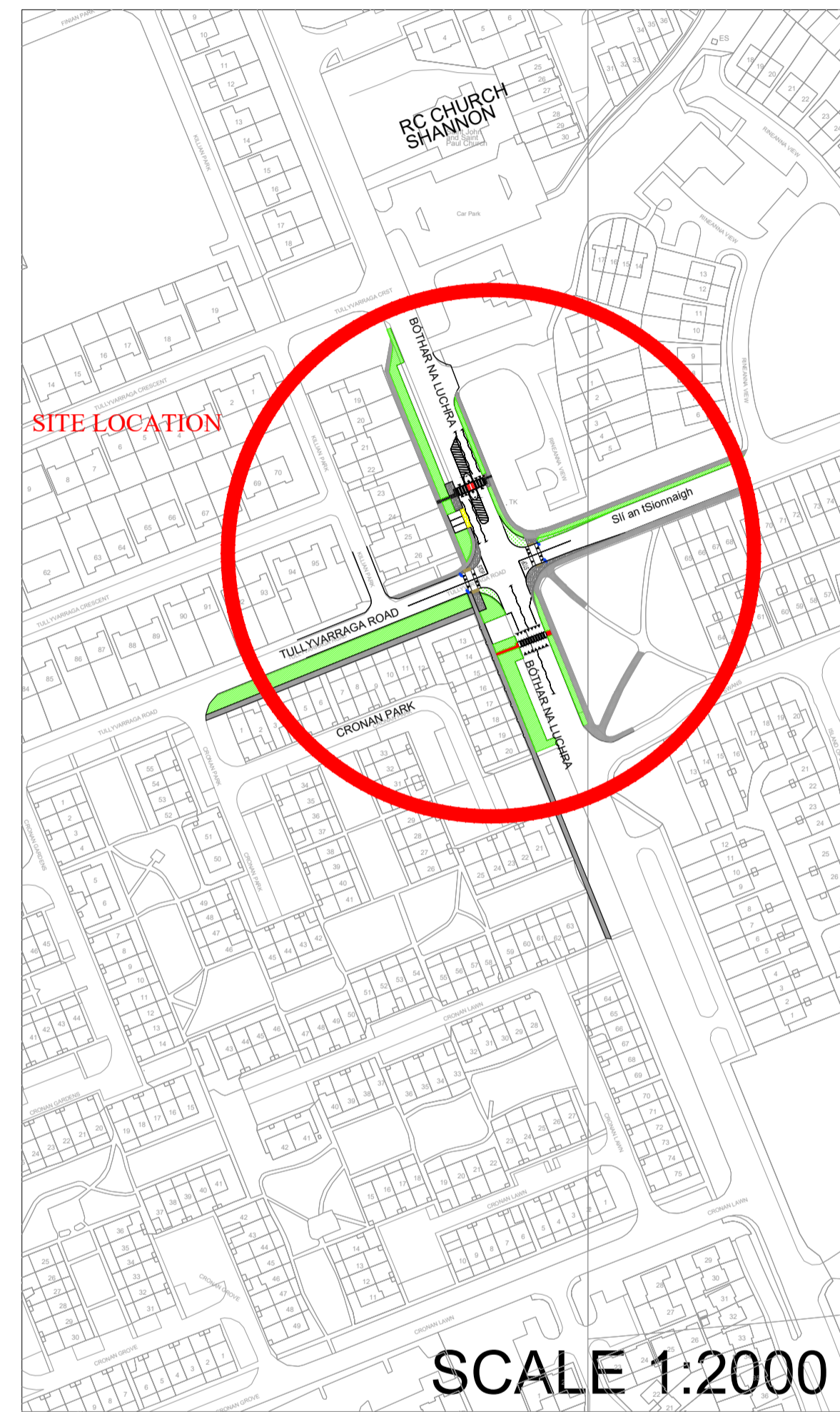


**LEGEND**

-  Existing Footpath
-  Proposed Macadam Footpath
-  Proposed Concrete Footpath
-  Existing Grassed Area
-  Proposed Grassed Area
-  High Friction Surfacing



Revision	Description of Changes Made	By	Date

**CLARE COUNTY COUNCIL**  
 Road Design Office, Áras Contae an Chláir, New Road, Ennis, Co. Clare  
 T: 065 6821616 F: 065 68 21915  
 E: rdo@clarecoco.ie W: www.clarecoco.ie

Project Title: **LOW COST SAFETY SCHEME 2025  
 CRONAN JUNCTION, SHANNON**

Drawing Title: **JUNCTION TIGHTENING WITH CONTROLLED  
 AND UNCONTROLLED CROSSINGS**

Status:	DRAFT	Drawing No.:	R.2025.28.21.01-001	Rev:	-
Designed by:	NM				
Drawn by:	NM				
Checked by:	KOC				
Approved by:	KOC	Location:	W:28.0 Low Cost Safety/28.21.2025		
Date:	1:250 @ A1	Scale:	LCS/28.21.01 Cronans Cross/Design		
	16-01-2025				

OS MAP 4618-07, 4618-08

SCALE 1:250

© THIS DRAWING AND ANY DESIGN HEREON IS THE COPYRIGHT OF CLARE COUNTY COUNCIL AND MAY NOT BE COPIED, REPRODUCED OR TRANSMITTED IN ANY FORM WITHOUT THE PRIOR WRITTEN CONSENT OF THE CLARE COUNTY COUNCIL. ALL DIMENSIONS TO BE CHECKED ON SITE AND ANY DISCREPANCIES TO BE REPORTED TO THE CLARE COUNTY COUNCIL BEFORE WORK PROCEEDS. INCLUDES ORDNANCE SURVEY IRELAND DATA REPRODUCED UNDER LICENSE NUMBER 02500R. NMA, 05/CLARE COUNTY COUNCIL, UNAUTHORISED REPRODUCTION INFRINGES ORDNANCE SURVEY IRELAND AND GOVERNMENT OF IRELAND COPYRIGHT. COPYRIGHT OF ORDNANCE SURVEY IRELAND 2022.