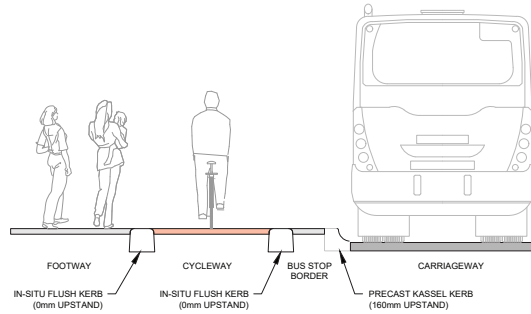


**GENERAL NOTES**

1. ALL DIMENSIONS ARE IN MILLIMETERS UNLESS STATED OTHERWISE. DO NOT SCALE FROM THIS DRAWING. USE ONLY THE PRINTED DIMENSION.
2. THIS DRAWING SHALL BE READ IN CONJUNCTION WITH KERBS, FOOTWAYS, CYCLEWAYS AND PAVED AREAS DRAWINGS CL210002-ACM-PAV\_HS-S042\_PX\_00-DR-CR-1101 TO 1120.
3. THIS DRAWING SHALL BE READ IN CONJUNCTION WITH ROAD PAVEMENT CONSTRUCTION DRAWINGS CL210002-ACM-PAV\_PV-S042\_PX\_00-DR-CR-0701 TO 0705.

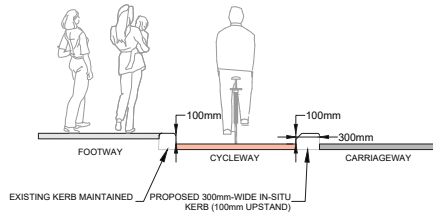
**BUS STOP BOARDER ILLUSTRATION  
(RAMPED CYCLEWAY SECTION)**

(NOT TO SCALE)



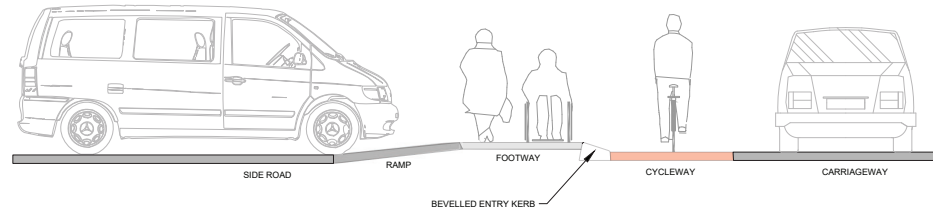
**TYPICAL PROTECTED CYCLE LANE SECTION**

(NOT TO SCALE)



**SIDE ROAD ILLUSTRATION**

(NOT TO SCALE)



**Disclaimer**  
 © National Transport Authority (NTA) 2019. This drawing is confidential and the copyright in it is owned by NTA. This drawing shall not be copied, re-used, copied or otherwise reproduced in whole or in part or used for any purpose without the prior permission of NTA.  
 This drawing is to be used for the design element identified in the drawing. Other information therein is to be considered indicative only. The drawing is to be read in conjunction with all other relevant design drawings.  
 O.S. data used for plans are printed under © Ordnance Survey Ireland Government of Ireland. All rights reserved. Licence Number EN 0002119 National Transport Authority. All elevations are in metres and made by CGS Geoid Model (OSGM15) Mean Head. All Co-ordinates are in Irish

Transverse Mercator Grid (TM) as defined by OS active local OS datum.  
 Information concerning the position of apparatus shown on this drawing is based on drawings supplied by the utility owners and/or the utility owner's contractor, whilst every care has been taken in the preparation of this drawing, positions should be taken as approximate and are intended for general guidance only and no representation is made by the NTA as to the accuracy, completeness, sufficiency or correctness of this drawing and the position of the apparatus. The information contained herein does not extend to be comprehensive or final as the apparatus is subject to being altered and/or superseded. Recipients should not rely on this information. Any liabilities are hereby expressly disclaimed.

The information contained herein has been provided by the NTA but does not purport to be comprehensive or final. Recipients should not rely on this information. Neither the NTA, its subsidiaries or advisors, make any representation or warranty as to, or accept any liability or responsibility in relation to the reliability, accuracy, completeness or correctness of the information provided as part of this document or any matter on which the information is based (including but not limited to loss or damage arising as a result of reliance by recipients on the information or any part of it). Any liabilities are hereby expressly disclaimed.



Rev	Date	Drn	CHK'd	App'd	Description
001	20/12/2024	GS	JDS	EGP	For Construction

Client		Engineering Designer		Project Title	
CLARE COUNTY COUNCIL CLARE COUNTY COUNCIL		AECOM One Temple Quay Temple Bar East Bristol +44 (0) 1176117000		CYCLE DESIGN OFFICE Tulla Road Standard Details Sheet 4 of 4	
Date	Scale	Drawn	Checked	Approved	
20/12/2024	NTS @ A1 @ A3	GS	JDS	EGP	
Project Code	Originator Code	QMS Code	Drawing File Name		
60615775A	ACM		CL210002-ACM-SCD_ZZ-S042_PX_00-DR-CR -0 004		
		For Construction		Sheet Number	Status
				4 of 4	F10
				Rev	C01

DO NOT SCALE USE FIGURED DIMENSIONS ONLY

Project Ireland 2040 Building Ireland's Future  
 Project: CL210002-ACM-PAV\_HS-S042\_PX\_00-DR-CR-1101 TO 1120  
 Drawing: CL210002-ACM-PAV\_HS-S042\_PX\_00-DR-CR-1101 TO 1120  
 Drawing Title: Tulla Road Standard Details Sheet 4 of 4  
 Drawing Code: CL210002-ACM-PAV\_HS-S042\_PX\_00-DR-CR-1101 TO 1120  
 Drawing Date: 20/12/2024  
 Drawing Scale: NTS @ A1 @ A3  
 Drawing Author: GS  
 Drawing Checker: JDS  
 Drawing Approver: EGP  
 Drawing Status: For Construction  
 Drawing File Name: CL210002-ACM-SCD\_ZZ-S042\_PX\_00-DR-CR -0 004  
 Drawing Sheet: 4 of 4  
 Drawing Status: F10  
 Drawing Revision: C01